


























Mile	Turn	Directions for Nosco Course	Next Aid Station
<b>START</b>		<b>Borchard Community Park</b> , 250 S. Reino Rd	
0.00		Turn <b>left</b> onto <b>Reino Rd</b> towards <b>Borchard Rd</b>	9.42 mi
1.43		Turn <b>right</b> onto <b>Lynn Rd / Potrero Rd</b>	
8.20		Continue <b>straight</b> onto <b>Laguna Rd</b>	
9.42		Turn <b>left</b> onto <b>Las Posas Rd</b> <b>Aid Station #1</b> Moment of Silence for Mike Nosco	12.79 mi
13.83		Turn <b>left</b> onto <b>CA-1 S / Pacific Coast Hwy</b>	
20.25		Turn <b>left</b> onto <b>Deer Creek Rd</b> <i>Climb: Category 2</i>	
22.21		<b>Aid Station #2</b>	9.09 mi
22.90		Continue <b>straight</b> onto <b>Pacific View Rd</b>	
24.25		Slight <b>right</b> onto <b>Cotharin Rd</b>	
26.31		Turn <b>right</b> onto <b>Yerba Buena Rd</b>	
29.54		Turn <b>left</b> onto <b>CA-1 S/Pacific Coast Hwy</b> (at Neptune's Net)	
31.30		Turn <b>left</b> onto <b>Mulholland Hwy</b> <b>Aid Station #3</b> <i>Climb: Category 3</i>	7.04 mi
38.34		<b>Aid Station #4</b>	12.16 mi
38.77		Turn <b>right</b> onto <b>CA-23 S / Decker Rd / Decker Cyn Rd</b>	
39.60		Turn <b>left</b> onto <b>Lechusa Rd</b>	
39.70		Continue <b>straight</b> onto <b>Encinal Canyon Rd</b>	
44.71		Turn <b>left</b> onto <b>CA-1 S/Pacific Coast Hwy</b>	
50.50		<b>Aid Station #5</b>  <b>LA County Fire Station 71</b> 28722 Pacific Coast Highway Malibu, CA 90265	13.10 mi
53.01		Turn <b>left</b> onto <b>Latigo Cyn Rd</b> <i>Climb: Category 2</i>	
63.27		Turn <b>right</b> onto <b>Kanan Dume Rd</b>	
63.84		Turn <b>left</b> onto <b>Mulholland Hwy</b>	
64.00		<b>Aid Station #6</b>	6.59 mi
64.78		Slight <b>right</b> at the Encinal / Mulholland split to stay on <b>Mulholland Hwy</b>	
67.18		Turn <b>right</b> onto <b>CA-23 N /Westlake Decker Canyon Rd</b>	
70.59		Turn <b>left</b> onto <b>Potrero Rd</b>	
70.99		<b>Aid Station #7</b>	10.33 mi
78.00		Turn <b>right</b> onto <b>Reino Rd</b>	
80.92		Turn <b>right</b> into <b>Borchard Community Park</b>	
<b>FINISH</b>		<b>Borchard Community Park</b>	